

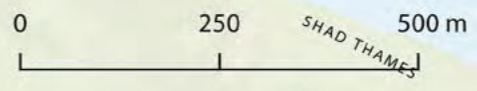
- Borough boundaries  
(Source: Ordnance Survey Boundary Line 2020)
  - 1676 streets (© MOLA, digitised from Ogilby Morgan)
  - Modern Tidal Water  
(Source: Ordnance Survey OpenMap Local)
- Modern contours  
(Source: Environment Agency)
- 0 - 2.5m
  - 2.5 - 5m
  - 5 - 7.5m
  - 7.5 - 10m
  - 10 - 12.5m
  - 12.5 - 15m
  - 15 - 17.5m
  - 17.5 - 20m
  - 20 - 22.5m

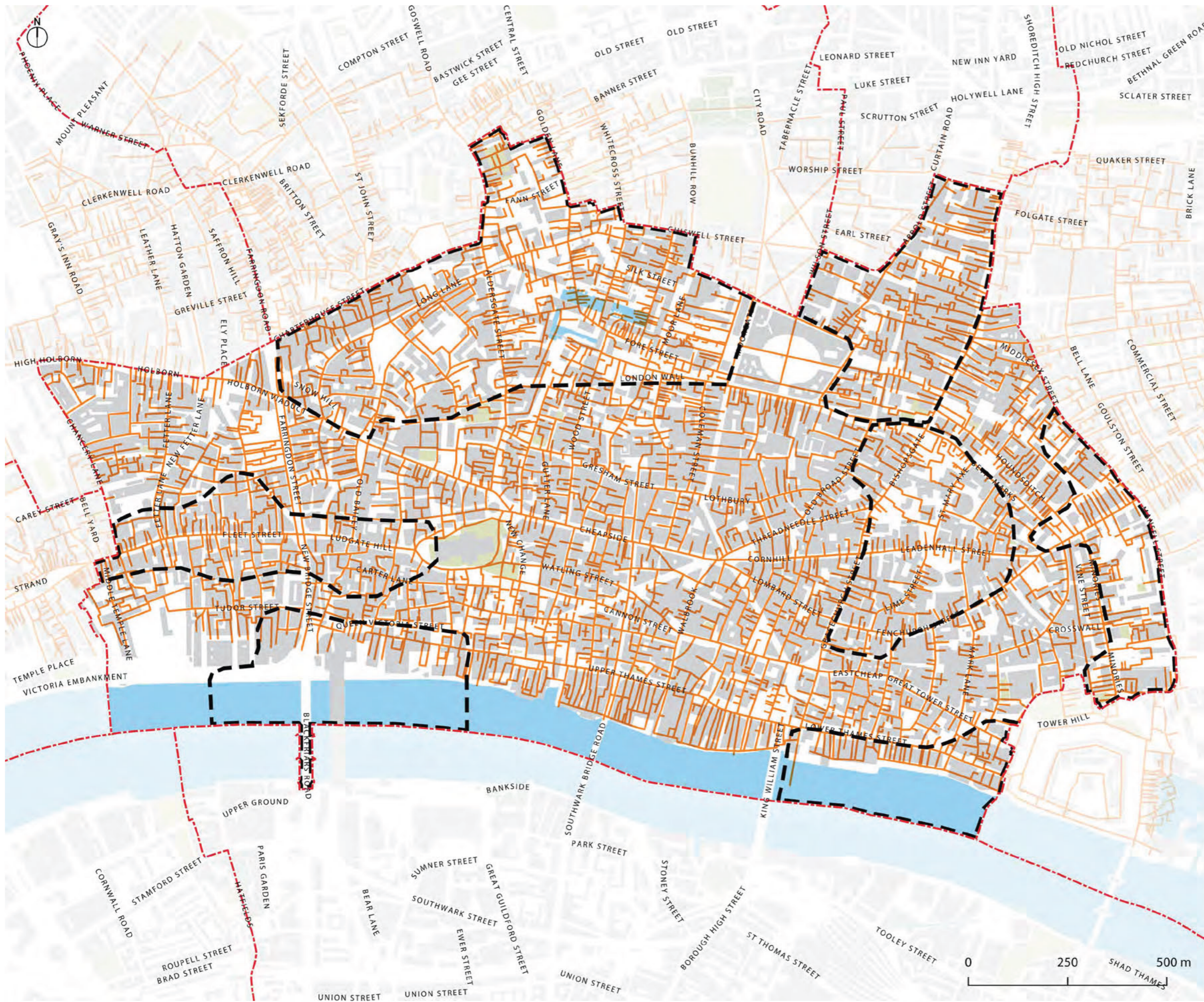
**CITY OF LONDON STATEMENT OF HERITAGE SIGNIFICANCE**  
 HISTORIC ENGLAND STUDY

**C17 STREET PATTERN:**  
 1670S STREETS OVERLAID OVER MODERN TOPOGRAPHY

1733/260 Map 4

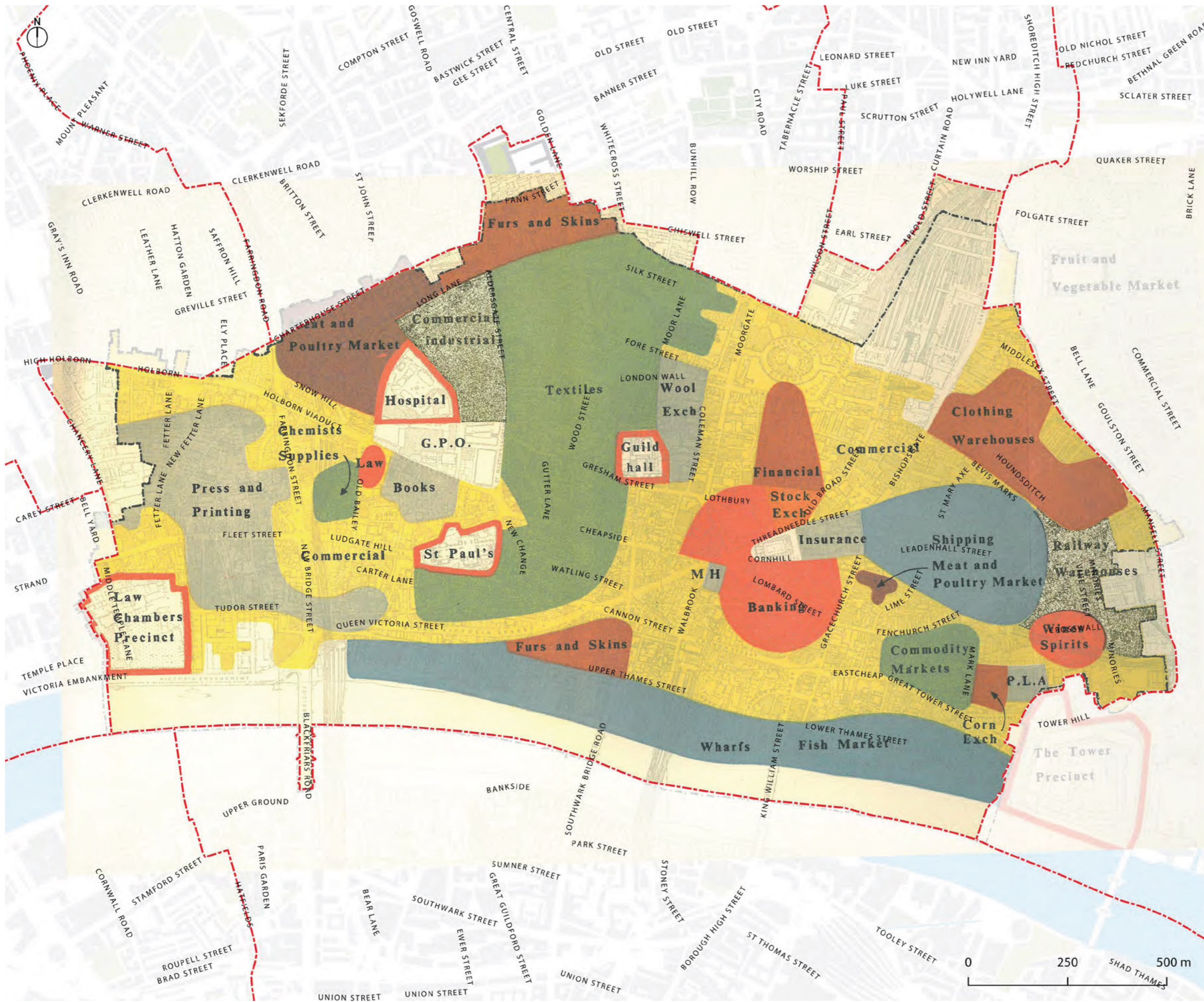
MARCH 2021 Alan Baxter






- Borough boundaries  
(Source: Ordnance Survey Boundary Line 2020)
- Key areas of change  
(Source: draft City Plan 2036: Shaping the Future City. Digitised by Alan Baxter)
- 1676 streets (© MOLA, digitised from Ogilby Morgan)

<b>CITY OF LONDON STATEMENT OF HERITAGE SIGNIFICANCE</b> HISTORIC ENGLAND STUDY	
<b>C17 STREETS + KEY AREAS OF CHANGE</b>	
1733/260 Map 5	
MARCH 2021	Alan Baxter



 Borough boundaries  
 (Source: Ordnance Survey  
 Boundary Line 2020)

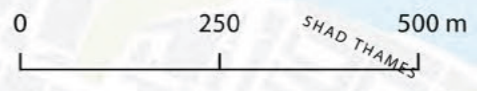
**CITY OF LONDON STATEMENT OF  
 HERITAGE SIGNIFICANCE  
 HISTORIC ENGLAND STUDY**

**1938 LAND USE MAP:  
 HOLDEN AND HOLDFORD, 1947**

1733/260 Map 6

MARCH 2021

Alan Baxter





Borough boundaries  
 (Source: Ordnance Survey Boundary Line 2020)  
 Conservation areas  
 (Source: City of London)  
 London Bomb maps  
 (© The London Topographical Society)

<b>CITY OF LONDON STATEMENT OF HERITAGE SIGNIFICANCE HISTORIC ENGLAND STUDY</b>	
<b>BOMB DAMAGE AND CONSERVATION AREAS</b>	
1733/260 Map 7	
MARCH 2021	Alan Baxter