

**Notes:**

1. No information to be scaled from this drawing.
2. Works shall comply with the current City of London Specification for Highway works.
3. This drawing is to be read in conjunction with all relevant drawings

Approximate location of the 10 King William Street development pit lane.

**NICHOLAS LANE FULL CLOSURE**  
 The road will be closed during the King William Street resurfacing works. Please see "King William Full Closure 2 & 3" dates for details.

**NICHOLAS LANE FULL CLOSURE**  
 The road will be closed during the King William Street resurfacing works. Please see "King William Full Closure 2 & 3" dates for details.

**CLEMENT'S LANE FULL CLOSURE**  
 Civils Works (COMPLETE)  
 The road will be closed during the King William Street resurfacing works. Please see "King William Full Closure 2 & 3" dates for details.

**PHASE 2**  
 Main Works (COMPLETE)


**PHASE 1**  
 Main Works (COMPLETE)

**KING WILLIAM ST FULL CLOSURE 1**  
 Resurfacing Works (COMPLETE)  
 The road will also be closed during the King William Street resurfacing works. Please see "King William Full Closure 2 & 3" dates for details.

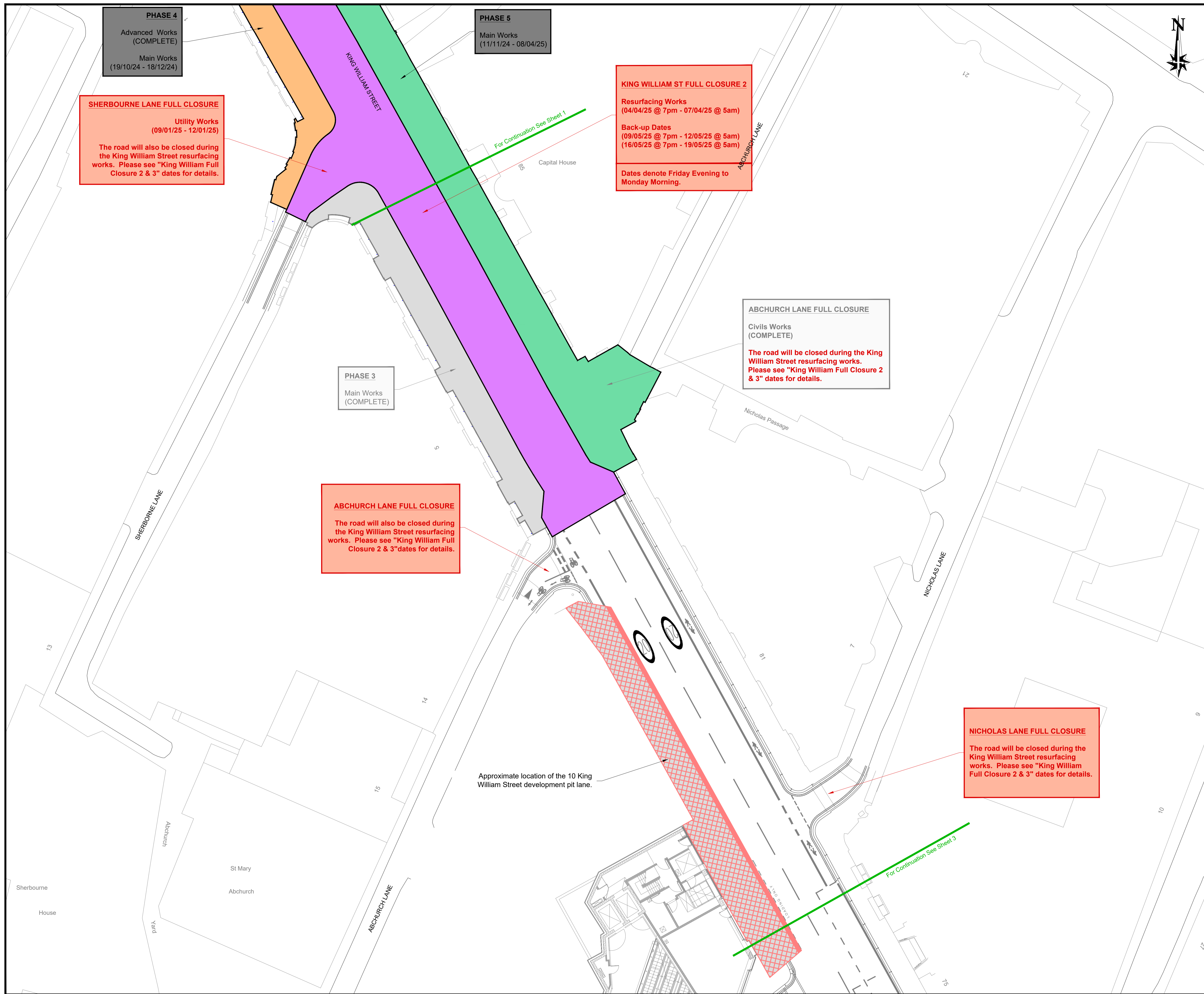
**King William Street Pedestrian Priority Scheme**

**Phasing Plan**


**CLIENT:**  
**HIGHWAY DESIGN AND CONSTRUCTION**  
 DEPARTMENT OF THE BUILT ENVIRONMENT  
 PO BOX 270  
 GUILDHALL  
 LONDON  
 EC2P 2EJ  
 TEL: 020 7606 3030



Sheet:	SHEET 1 of 3	<small>THIS MAP IS REPRODUCED FROM ORDNANCE SURVEY MATERIAL WITH THE PERMISSION OF ORDNANCE SURVEY ON BEHALF OF THE CONTROLLER OF HER MAJESTY'S STATIONERY OFFICE © CROWN COPYRIGHT 2006. ALL RIGHTS RESERVED. UNAUTHORISED REPRODUCTION INFRINGES CROWN COPYRIGHT AND MAY LEAD TO PROSECUTION OR CIVIL PROCEEDINGS. CITY OF LONDON 100023243 2008.</small>
Date:	Dec 2024	
Designed by:	SR / GL	
Checked by:	BM / DL / GL	
Scale & Drawing Size:	1:200@A1	
Revision:	B	Drawing No: <b>100/16800457/KW/PP</b>



- Notes:**
1. No information to be scaled from this drawing.
  2. Works shall comply with the current City of London Specification for Highway works.
  3. This drawing is to be read in conjunction with all relevant drawings



**SHERBOURNE LANE FULL CLOSURE**  
 Utility Works  
 (09/01/25 - 12/01/25)  
 The road will also be closed during the King William Street resurfacing works. Please see "King William Full Closure 2 & 3" dates for details.

**KING WILLIAM ST FULL CLOSURE 2**  
 Resurfacing Works  
 (04/04/25 @ 7pm - 07/04/25 @ 5am)  
 Back-up Dates  
 (09/05/25 @ 7pm - 12/05/25 @ 5am)  
 (16/05/25 @ 7pm - 19/05/25 @ 5am)  
 Dates denote Friday Evening to Monday Morning.

**ABCHURCH LANE FULL CLOSURE**  
 Civils Works  
 (COMPLETE)  
 The road will be closed during the King William Street resurfacing works. Please see "King William Full Closure 2 & 3" dates for details.

**ABCHURCH LANE FULL CLOSURE**  
 The road will also be closed during the King William Street resurfacing works. Please see "King William Full Closure 2 & 3" dates for details.

**NICHOLAS LANE FULL CLOSURE**  
 The road will be closed during the King William Street resurfacing works. Please see "King William Full Closure 2 & 3" dates for details.

**King William Street Pedestrian Priority Scheme**

**Phasing Plan**

**CLIENT:**  
**HIGHWAY DESIGN AND CONSTRUCTION**  
 DEPARTMENT OF THE BUILT ENVIRONMENT  
 PO BOX 270  
 GUILDHALL  
 LONDON  
 EC2P 2EJ  
 TEL: 020 7606 3030



Sheet:	SHEET 2 of 3	<small>THIS MAP IS REPRODUCED FROM ORDNANCE SURVEY MATERIAL WITH THE PERMISSION OF ORDNANCE SURVEY ON BEHALF OF THE CONTROLLER OF HER MAJESTY'S STATIONERY OFFICE © CROWN COPYRIGHT 2006. ALL RIGHTS RESERVED. UNAUTHORISED REPRODUCTION INFRINGES CROWN COPYRIGHT AND MAY LEAD TO PROSECUTION OR CIVIL PROCEEDINGS. CITY OF LONDON 100023243 2008.</small>
Date:	Dec 2024	
Designed by:	SR / GL	
Checked by:	BM / DL / GL	
Scale & Drawing Size:	1:200@A1	
Revision:	B	Drawing No: <b>100/16800457/KW/PP</b>

- Notes:**
1. No information to be scaled from this drawing.
  2. Works shall comply with the current City of London Specification for Highway works.
  3. This drawing is to be read in conjunction with all relevant drawings



**KING WILLIAM ST FULL CLOSURE 3**  
 Resurfacing Works  
 (18/07/25 @ 7pm - 21/07/25 @ 5am)  
 Back-up Dates  
 (25/07/25 @ 7pm - 28/07/25 @ 5am)  
 (01/08/25 @ 7pm - 04/08/25 @ 5am)  
 Dates denote Friday Evening to Monday Morning.

**PHASE 8**  
 Main Works  
 (16/05/25 - 17/07/25)

**PHASE 7**  
 Main Works  
 (30/01/25 - 30/05/25)

**LOMBARD STREET FULL CLOSURE**  
 Civils Work (Weekends)  
 (11/01/25 - 12/01/25)  
 (18/01/25 - 19/01/25)  
 (25/01/25 - 26/01/25)  
 (01/02/25 - 02/02/25)  
 Back-up Dates (Weekends)  
 (08/02/25 - 09/02/25)  
 (15/02/25 - 16/02/25)  
 The road will also be closed during the King William Street resurfacing works. Please see "King William Full Closure 2 & 3" dates for details.

**PHASE 6**  
 Main Works  
 (06/01/25 - 17/02/25)

**ST SWITHIN'S LANE FULL CLOSURE**  
 Civils Works  
 (11/11/25 - 21/12/24)  
 The road will also be closed during the King William Street resurfacing works. Please see "King William Full Closure 2 & 3" dates for details.

**PHASE 4**  
 Advanced Works (COMPLETE)  
 Main Works  
 (19/10/24 - 18/12/24)

**PHASE 5**  
 Main Works  
 (11/11/24 - 08/04/25)

**SHERBOURNE LANE FULL CLOSURE**  
 Utility Works  
 (09/01/25 - 12/01/25)  
 The road will also be closed during the King William Street resurfacing works. Please see "King William Full Closure 2 & 3" dates for details.

**KING WILLIAM ST FULL CLOSURE 2**  
 Resurfacing Works  
 (04/04/25 @ 7pm - 07/04/25 @ 5am)  
 Back-up Dates  
 (09/05/25 @ 7pm - 12/05/25 @ 5am)  
 (16/05/25 @ 7pm - 19/05/25 @ 5am)  
 Dates denote Friday Evening to Monday Morning.

**King William Street Pedestrian Priority Scheme**

**Phasing Plan**

**CLIENT:**  
**HIGHWAY DESIGN AND CONSTRUCTION**  
 DEPARTMENT OF THE BUILT ENVIRONMENT  
 PO BOX 270  
 GUILDHALL  
 LONDON  
 EC2P 2EJ  
 TEL: 020 7606 3030



Sheet:	SHEET 3 of 3	<small>THIS MAP IS REPRODUCED FROM ORDNANCE SURVEY MATERIAL WITH THE PERMISSION OF ORDNANCE SURVEY ON BEHALF OF THE CONTROLLER OF HER MAJESTY'S STATIONERY OFFICE © CROWN COPYRIGHT 2006. ALL RIGHTS RESERVED. UNAUTHORISED REPRODUCTION INFRINGES CROWN COPYRIGHT AND MAY LEAD TO PROSECUTION OR CIVIL PROCEEDINGS. CITY OF LONDON 100023243 2008.</small>
Date:	Dec 2024	
Designed by:	SR / GL	
Checked by:	BM / DL / GL	
Scale & Drawing Size:	1:200@A1	
Revision:	B	Drawing No: <b>100/16800457/KW/PP</b>