

NICHOLAS LANE FULL CLOSURE
 The road will also be closed during the King William Street resurfacing works. Please see "King William Full Closure 2" dates for details.

Approximate location of the 10 King William Street development pit lane.

For Continuation See Sheet 2

CLEMENT'S LANE FULL CLOSURE
 Civils Work (COMPLETE)

PHASE 2
 Main Works (COMPLETE)

PHASE 1
 Main Works (COMPLETE)


KING WILLIAM ST FULL CLOSURE 1
 Resurfacing Works (COMPLETE)

- Notes:**
1. No information to be scaled from this drawing.
 2. Works shall comply with the current City of London Specification for Highway works.
 3. This drawing is to be read in conjunction with all relevant drawings

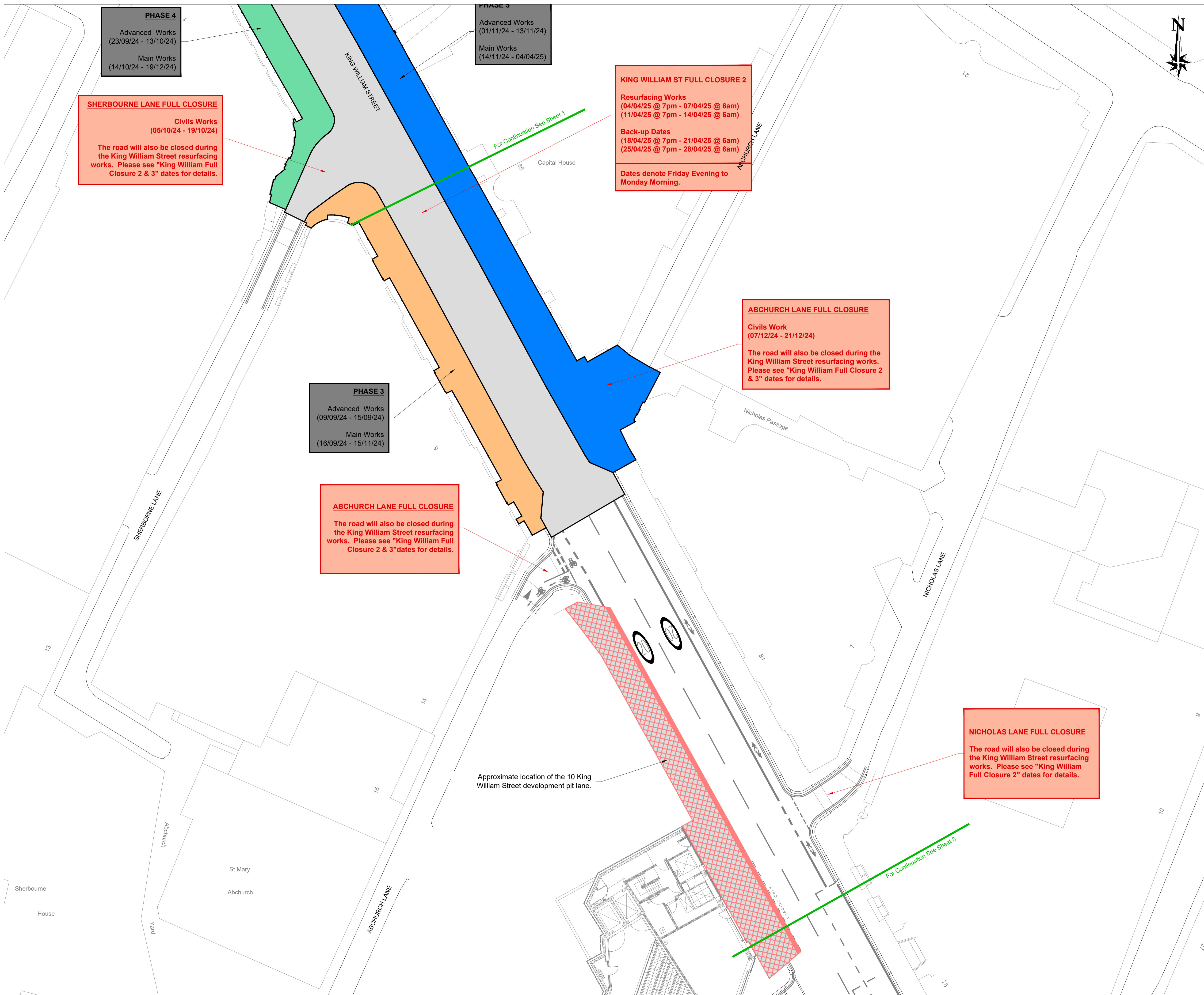
TITLE:
King William Street Pedestrian Priority Scheme

TITLE:
Phasing Plan

CLIENT:
HIGHWAY DESIGN AND CONSTRUCTION
 DEPARTMENT OF THE BUILT ENVIRONMENT
 PO BOX 270
 GUILDHALL
 LONDON
 EC2P 2EJ
 TEL: 020 7606 3030



Sheet: SHEET 1 of 3	<small>THIS MAP IS REPRODUCED FROM ORDNANCE SURVEY MATERIAL WITH THE PERMISSION OF ORDNANCE SURVEY ON BEHALF OF THE CONTROLLER OF HER MAJESTY'S STATIONERY OFFICE © CROWN COPYRIGHT 2006. ALL RIGHTS RESERVED. UNAUTHORISED REPRODUCTION INFRINGES CROWN COPYRIGHT AND MAY LEAD TO PROSECUTION OR CIVIL PROCEEDINGS. CITY OF LONDON 100023243 2008.</small>
Date: Sep 2024	
Designed by: SR / GL	
Checked by: BM / DL / GL	
Scale & Drawing Size: 1:200@A1	
Revision: A	Drawing No: 100/16800457/KW/PP



- Notes:**
1. No information to be scaled from this drawing.
 2. Works shall comply with the current City of London Specification for Highway works.
 3. This drawing is to be read in conjunction with all relevant drawings


**King William Street
Pedestrian Priority
Scheme**

Phasing Plan

CLIENT:
**HIGHWAY DESIGN
AND CONSTRUCTION**
 DEPARTMENT OF THE BUILT ENVIRONMENT
 PO BOX 270
 GUILDHALL
 LONDON
 EC2P 2EJ
 TEL: 020 7606 3030



Sheet:	SHEET 2 of 3	<small>THIS MAP IS REPRODUCED FROM ORDNANCE SURVEY MATERIAL WITH THE PERMISSION OF ORDNANCE SURVEY ON BEHALF OF THE CONTROLLER OF HER MAJESTY'S STATIONERY OFFICE © CROWN COPYRIGHT 2006. ALL RIGHTS RESERVED. UNAUTHORISED REPRODUCTION INFRINGES CROWN COPYRIGHT AND MAY LEAD TO PROSECUTION OR CIVIL PROCEEDINGS. CITY OF LONDON 100023243 2008.</small>
Date:	Sep 2024	
Designed by:	SR / GL	
Checked by:	BM / DL / GL	
Scale & Drawing Size:	1:200@A1	
Revision:	A	Drawing No: 100/16800457/KW/PP



- Notes:**
1. No information to be scaled from this drawing.
 2. Works shall comply with the current City of London Specification for Highway works.
 3. This drawing is to be read in conjunction with all relevant drawings



KING WILLIAM ST FULL CLOSURE 3
 Resurfacing Works
 (01/08/25 @ 7pm - 04/08/25 @ 6am)
 (08/08/25 @ 7pm - 011/08/25 @ 6am)
 Back-up Dates
 (15/08/25 @ 7pm - 18/08/25 @ 6am)
 (22/08/25 @ 7pm - 25/08/25 @ 6am)
 Dates denote Friday Evening to Monday Morning.

PHASE 8
 Main Works
 (28/05/25 - 31/07/25)

PHASE 7
 Advanced Works
 (11/03/25 - 18/03/25)
 Main Works
 (19/03/25 - 30/06/25)

LOMBARD STREET FULL CLOSURE
 Civils Work
 (01/03/25 - 12/04/25)
 The road will also be closed during the King William Street resurfacing works. Please see "King William Full Closure 2 & 3" dates for details.

PHASE 6
 Main Works
 (25/02/25 - 23/04/25)

ST SWITHIN'S LANE FULL CLOSURE
 Civils Works
 (02/11/25 - 30/11/24)
 The road will also be closed during the King William Street resurfacing works. Please see "King William Full Closure 2 & 3" dates for details.

PHASE 4
 Advanced Works
 (23/09/24 - 13/10/24)
 Main Works
 (14/10/24 - 19/12/24)

PHASE 5
 Advanced Works
 (01/11/24 - 13/11/24)
 Main Works
 (14/11/24 - 04/04/25)

SHERBOURNE LANE FULL CLOSURE
 Civils Works
 (05/10/24 - 19/10/24)
 The road will also be closed during the King William Street resurfacing works. Please see "King William Full Closure 2 & 3" dates for details.

KING WILLIAM ST FULL CLOSURE 2
 Resurfacing Works
 (04/04/25 @ 7pm - 07/04/25 @ 6am)
 (11/04/25 @ 7pm - 14/04/25 @ 6am)
 Back-up Dates
 (18/04/25 @ 7pm - 21/04/25 @ 6am)
 (25/04/25 @ 7pm - 28/04/25 @ 6am)
 Dates denote Friday Evening to Monday Morning.

TITLE:
**King William Street
 Pedestrian Priority
 Scheme**

TITLE:
Phasing Plan

CLIENT:
**HIGHWAY DESIGN
 AND CONSTRUCTION**
 DEPARTMENT OF THE BUILT ENVIRONMENT
 PO BOX 270
 GUILDHALL
 LONDON
 EC2P 2EJ
 TEL: 020 7606 3030



Sheet: SHEET 3 of 3	THIS MAP IS REPRODUCED FROM ORDNANCE SURVEY MATERIAL WITH THE PERMISSION OF ORDNANCE SURVEY ON BEHALF OF THE CONTROLLER OF HER MAJESTY'S STATIONERY OFFICE © CROWN COPYRIGHT 2006. ALL RIGHTS RESERVED. UNAUTHORISED REPRODUCTION INFRINGES CROWN COPYRIGHT AND MAY LEAD TO PROSECUTION OR CIVIL PROCEEDINGS. CITY OF LONDON 100023243 2008.
Date: Sep 2024	
Designed by: SR / GL	
Checked by: BM / DL / GL	
Scale & Drawing Size: 1:200@A1	
Revision: A	Drawing No: 100/16800457/KW/PP